

COUNTY COUNCIL OF BALTIMORE COUNTY, MARYLAND
Legislative Session 2014, Legislative Day No. 15

Bill No. 54-14

Mrs. Cathy Bevins, Chair
By Request of County Executive

By the County Council, September 15, 2014

A BILL
ENTITLED

AN ACT concerning

Final Historical Landmarks List

FOR the purpose of adding new landmarks to the Final Historical Landmarks List; and generally relating to the Baltimore County Historical Landmarks List.

WHEREAS, the Landmarks Preservation Commission has met and compiled a preliminary list of additional structures to be added to the Final Historical Landmarks List; and

WHEREAS, the following structures have been identified on the preliminary landmarks list by the Commission and have been reviewed by the County Executive; and

WHEREAS, a public hearing was held by the County Council on September 2, 2014 to determine which structures should be included on the “final landmarks list”; and

WHEREAS, the County Council finds that the following structures contribute substantially to the architectural and historical heritage of the county, state, or nation; now therefore

1 SECTION 1. BE IT ENACTED BY THE COUNTY COUNCIL OF BALTIMORE
2 COUNTY, MARYLAND, that new items 388 through 390 inclusive, be and they are hereby added
3 to the Final Historical Landmarks List, to read as follows:

EXPLANATION: CAPITALS INDICATE MATTER ADDED TO EXISTING LAW.
 [Brackets] indicate matter stricken from existing law.
 ~~Strike out~~ indicates matter stricken from bill.
 Underlining indicates amendments to bill.

1 Final Historical Landmarks List

2 The following historical landmarks are hereby adopted as part of the Final Historical
3 Landmarks List:

4 (388) “Trentham Sprinhouse, Stone Wall” and setting, as shown on the attached map, 134 Village
5 Queen Drive, Owings Mills vicinity

6 (389) “Landmark Lodge No. 40 Free and Accepted Masons” structure and setting, as shown on the
7 attached map, 48½ Winters Lane, Catonsville



8 (390) “Veterans of Foreign Wars Post #4438 (Ernest Lyon Nursery School-Community Bldg.)” and
9 setting, as shown on the attached map, 411-A New Pittsburg Avenue, Turner Station

10 SECTION 2. AND BE IT FURTHER ENACTED, that the Final Historical Landmarks List
11 shall be maintained by the Landmarks Preservation Commission as provided in Section 32-7-106 of
12 the Baltimore County Code, 2003, as amended.

13 SECTION 3. AND BE IT FURTHER ENACTED, that this Act, having been passed by the
14 affirmative vote of five members of the County Council, shall take effect on November 3, 2014.



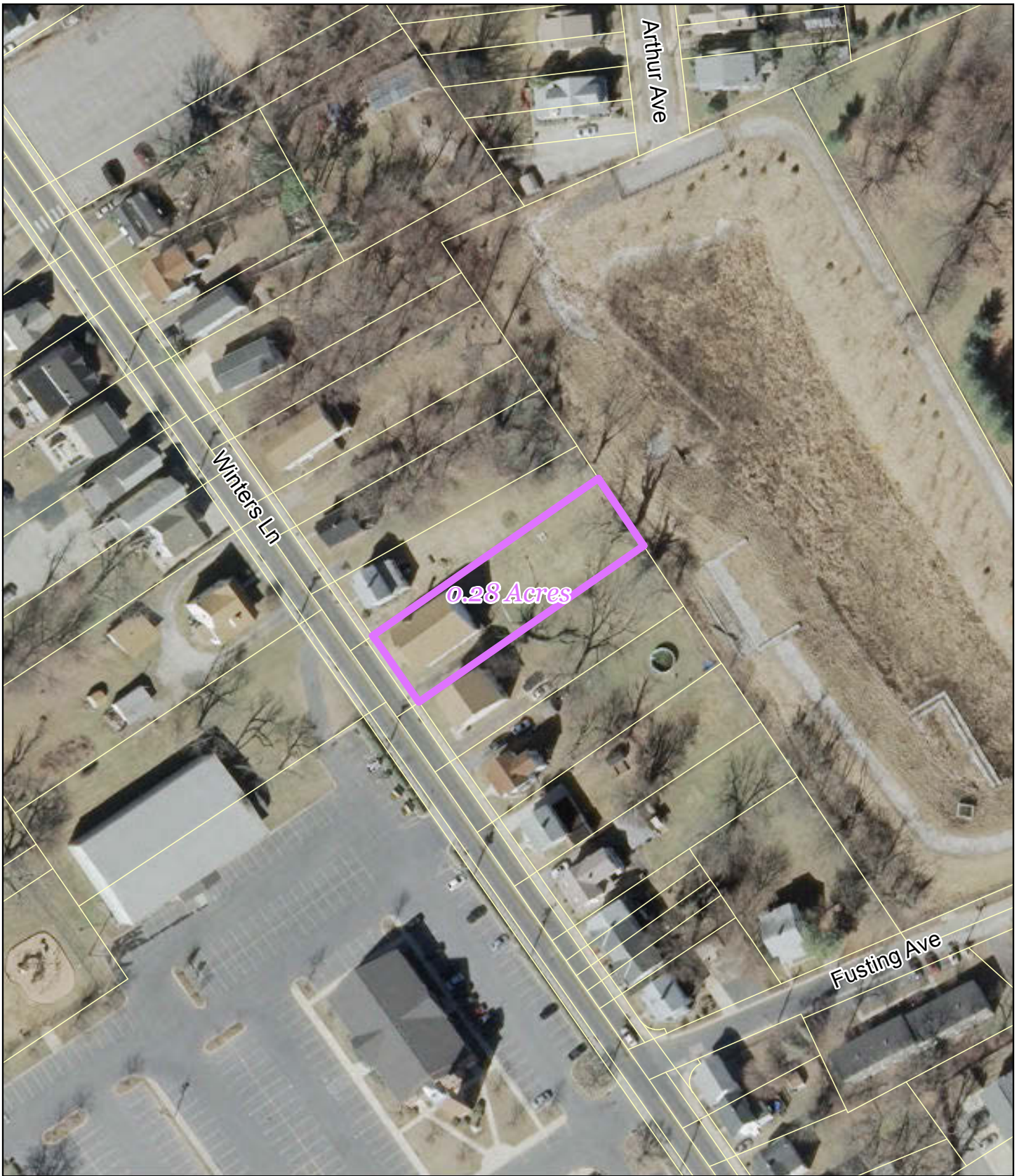
Historic Environmental Setting for Ernest Lyon Nursery School/VFW-Community Bldg

-  Historic Environmental Setting
-  Parcel Boundary





Map prepared June 12, 2014





Historic Environmental Setting for Landmark Lodge No. 40

-  *Historic Environmental Setting*
-  *Parcel Boundary*



Map prepared February 10, 2014





Historic Environmental Setting for Trentham Spring House



Historic Environmental Setting



Parcel Boundary



Map prepared Mar 8, 2013

0 50 100 150 Feet

