




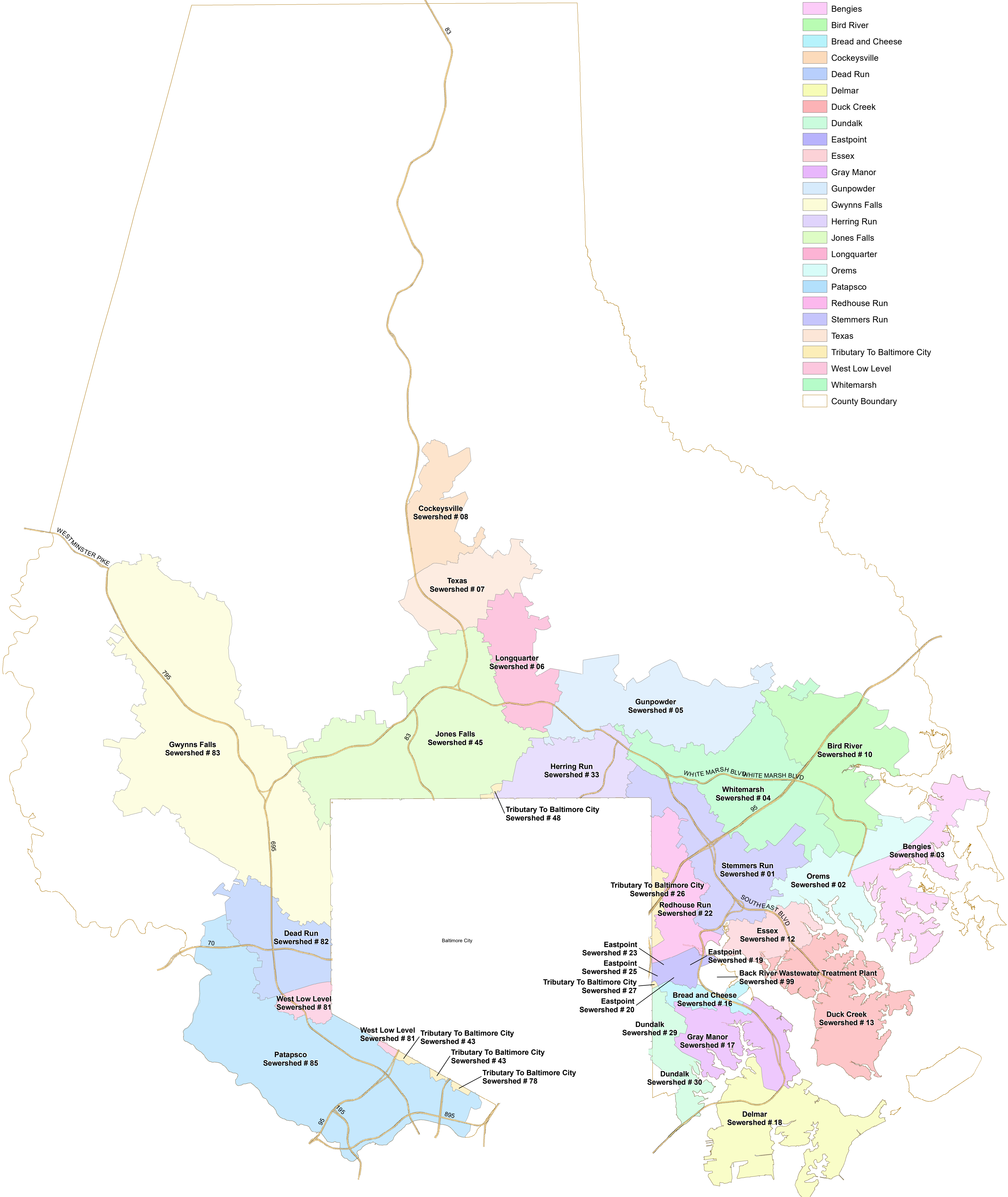
Sanitary Sewersheds

Baltimore County, Maryland

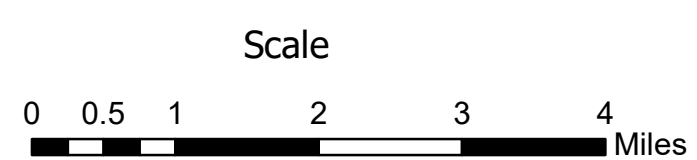


Legend

- Bengies
- Bird River
- Bread and Cheese
- Cockeysville
- Dead Run
- Delmar
- Duck Creek
- Dundalk
- Eastpoint
- Essex
- Gray Manor
- Gunpowder
- Gwynns Falls
- Herring Run
- Jones Falls
- Longquarter
- Orem's
- Patapsco
- Redhouse Run
- Stemmers Run
- Texas
- Tributary To Baltimore City
- West Low Level
- Whitemarsh
- County Boundary



Coordinate System:
Maryland State Plane: NAD83/HARN
Scale of Data Capture: 1" = 200'



Annual Report for 2023

Baltimore County, Maryland

Baltimore County, Maryland
Department of Public Works
and Transportation

Map Production Date: January 2024